




































LEGEND

- | | | | |
|---|-------------------|---|------------------------|
|  | High Difficulty |  | 1 - Sunset |
|  | Normal Difficulty |  | 2 - Ladybug Loop |
|  | Paved Trail |  | 3 - Tye Vine |
|  | Gravel Road |  | 4 - West River |
|  | Jeep Trail |  | 5 - Riverside Run |
|  | Paved Road |  | 6 - Mesquite Pass |
|  | Heritage Live Oak |  | 7 - Persimmon |
|  | Locked Gate |  | 8 - Sanctuary Loop |
|  | Interior Gate |  | 9 - Ocho Loco |
|  | Trail Start Point |  | 10 - Big Thicket |
|  | Primitive Camping |  | 11 - Sol Tres |
| | |  | 12 - Corn Crib |
| | |  | 13 - Presnall Pass |
| | |  | 14 - Watson Walk |
| | |  | 15 - Prickly Pear Pass |
| | |  | 16 - Dos Aguas |
| | |  | 17 - Independence |
| | |  | 18 - Richard Beene |
| | |  | 19 - East River |
| | |  | 20 - Saddle |
| | |  | 21 - Spur |
| | |  | 22 - Skyline |
| | |  | 23 - Longhorn |
| | |  | 24 - Bluebonnet |

500' 0 500' .5 mile 1 mile

Los Caminos Naturales Trails Map

